













# ARAPEEN OHV TRAIL SYSTEM MAP LEGEND

-  ATV / UTV / 4x4 Route
-  ATV / UTV Route
-  ATV Route (50' Trail Width)

-  Easiest
-  More Difficult
-  Most Difficult
-  Staging Area
-  Campground
-  GPS Point
-  Main Highway
-  Main Forest Road
-  Forest Road
-  Stream
-  Reservoir or Lake
-  State or Private Property
-  Forest Boundary



1:75,000

## GPS Intersections

Point	Northing	Easting
A	4,369,618	472,148
B	4,364,586	469,259
C	4,360,697	467,098
D	4,352,691	461,823
E	4,351,306	461,511

Projection: UTM, Zone: 12 North  
Datum: NAD 83, Units: Meters

